

E=721462.817
N=723916.139




© Copyright
This drawing and any design hereon is the copyright of the
Consultants and must not be reproduced without their written
consent.

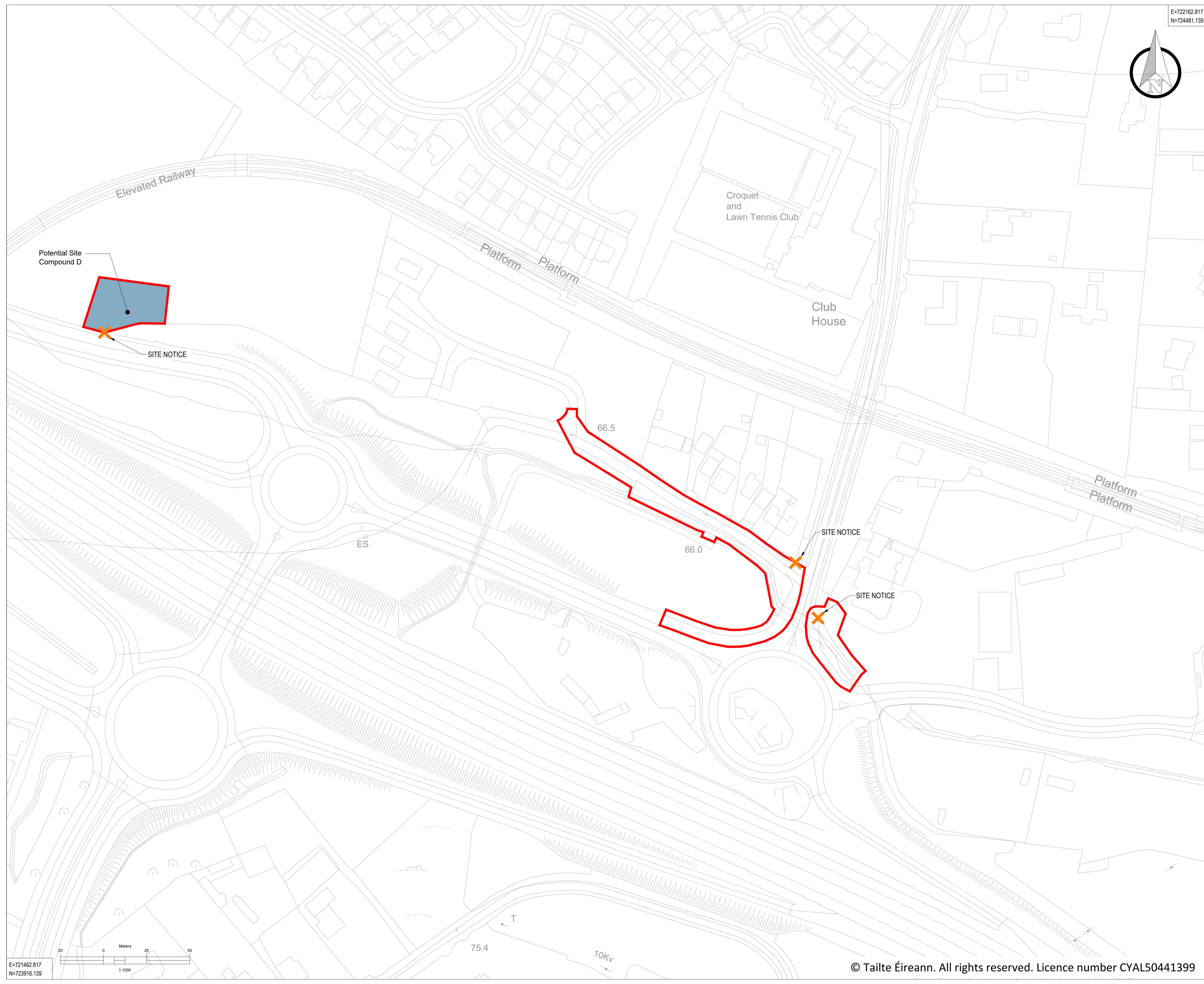

All drawings remain the property of the Consultants.

NOTES

1. ALL LEVELS IN METERS TO MALIN HEAD DATUM
2. ALL COORDINATES ARE TO IRISH TRANSVERSE MERCATOR

LEGEND

-  EXTENT OF PART X PLANNING APPLICATION
-  SITE COMPOUND
-  SITE NOTICE LOCATION



Rev	Suit	Description	Drawn	Chkd	Date
C01	A1	ISSUE FOR PLANNING	LA	ED	20-02-25

Client




Clients Representative:




Egis Engineering Ireland Ltd.
Clasraon House, Dundrum Business Park, Dundrum Road, Dublin 14
www.egis-group.com

JBA Consulting Engineers and Scientists Limited
24 Grove Island, Corbally, Limerick
www.jbaconsulting.ie

Project
**CARRICKMINES SHANGANAGH RIVER
FLOOD RELIEF SCHEME**

Drawing Title
**SITE LOCATION MAPS
AREA 3 - GLENAMUCK ROAD NORTH**

Drawn by :	LA	Date :	15-10-2024
Checked by :	ED	Date :	20-02-2025
Approved by :	RK	Date :	20-02-2025
Internal Project REF :	Egis: 20108	JBA: 2020r0059	
Scales :	1:1000		

Stage :	PLANNING		
Drawing No.:	20108-JBB-00-XX-DR-Z-02903	Revision	C01
Suitability Code	A1		

E=721462.817
N=723916.139