






© Copyright  
 This drawing and any design hereon is the copyright of the  
 Consultants and must not be reproduced without their written  
 consent.

All drawings remain the property of the Consultants.

**NOTES**

1. ALL LEVELS IN METERS TO MALIN HEAD DATUM
2. ALL COORDINATES ARE TO IRISH TRANSVERSE MERCATOR

**LEGEND:**

-  PROPOSED NEW FLOOD DEFENCE WALL TO BE FINISHED IN STONE
-  PROPOSED NEW FLOOD DEFENCE WALL TO BE FINISHED IN CONCRETE
-  EXISTING WALL/STRUCTURE TO BE RETAINED
-  EXISTING WALL/STRUCTURE TO BE REMOVED
-  EXISTING WALL TO BE RETAINED WITH MINOR WORKS

Rev	Suit	Description	Drawn	Ch'kd	Date
C01	A1	ISSUE FOR PLANNING	MH	ED	20.02.25

Client



OPW Oifig na nOibreacha Poiblí  
Office of Public Works



Comhairle Contae County Council

Clients Representative:



**Egis Engineering Ireland Ltd.**  
 Clason House, Dundrum Business Park, Dundrum Road, Dublin 14  
 www.egis-group.com

**JBA Consulting Engineers and Scientists Limited**  
 24 Grove Island, Corbally, Limerick  
 www.jbaconsulting.ie

Project  
 CARRICKMINES SHANGANAGH RIVER  
 FLOOD RELIEF SCHEME

Drawing Title  
 BAYVIEW  
 PROPOSED SITE LAYOUT

Drawn by :	MH	Date :	03.10.2024
Checked by :	ED	Date :	20.02.2025
Approved by :	RK	Date :	20.02.2025
Internal Project REF :	Egis: 20108 JBA: 2020s0059		

Scales : AS SHOWN  
 Stage : PLANNING

Drawing No.:	20108-JBB-00-XX-DR-Z-02942	Revision:	C01	Suitability Code:	A1
--------------	----------------------------	-----------	-----	-------------------	----