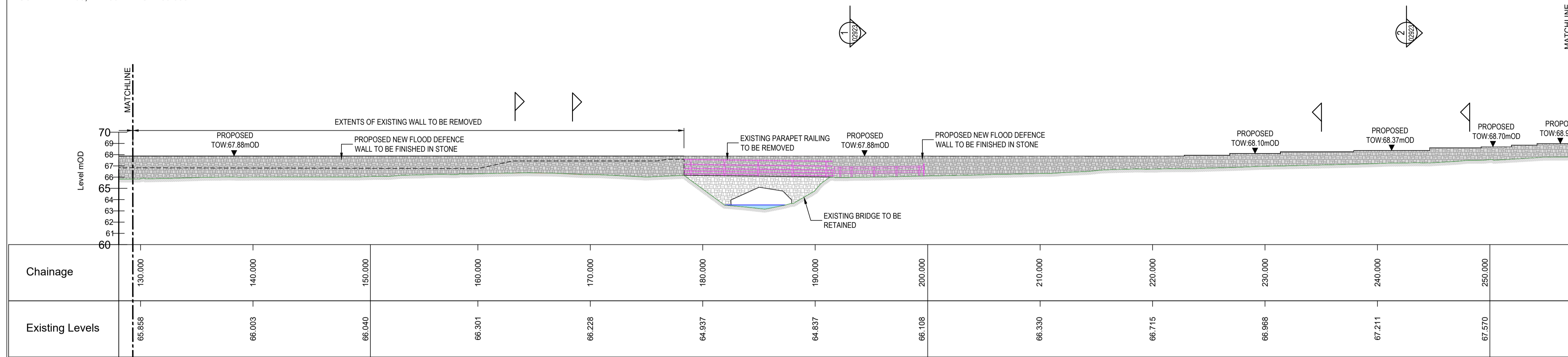
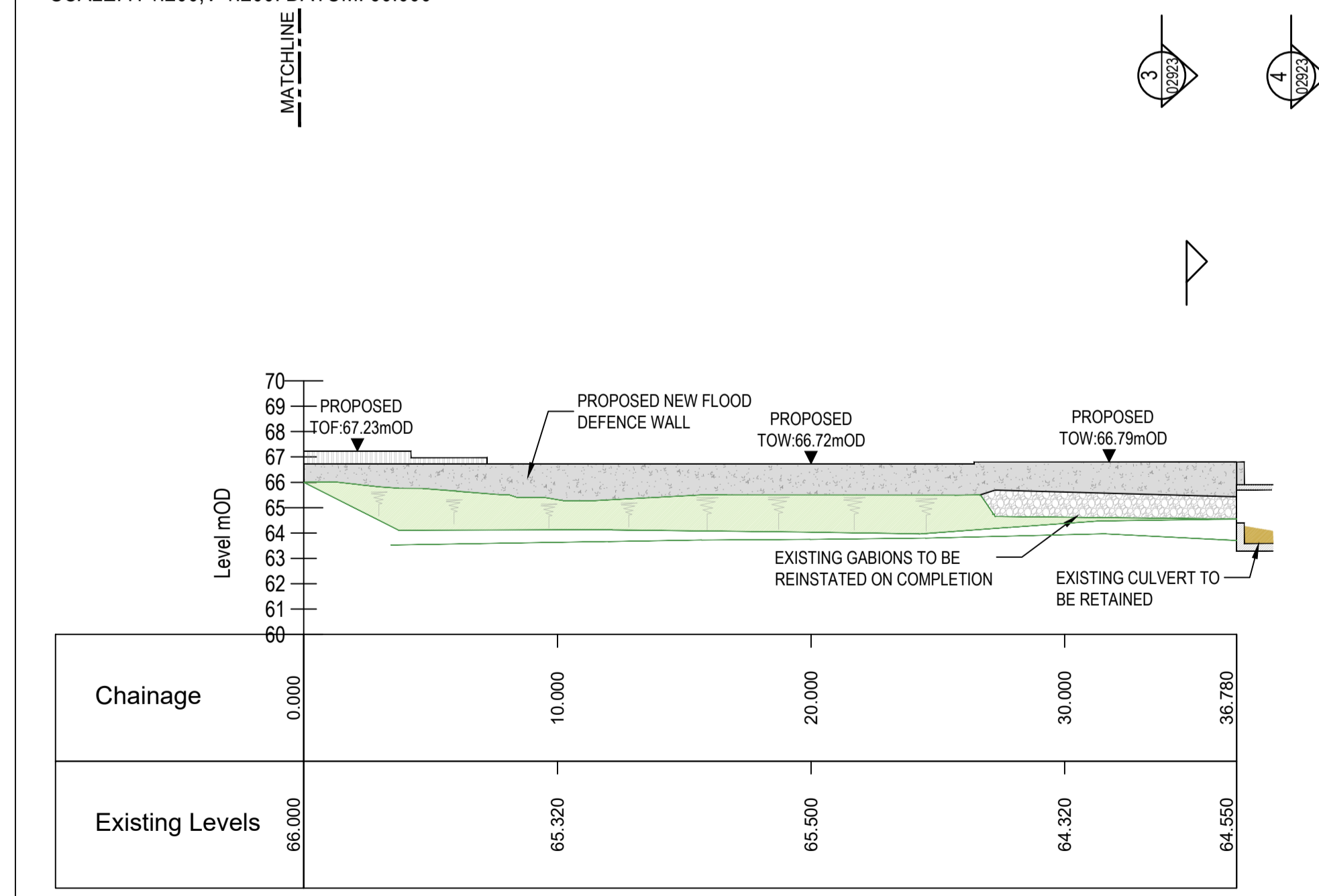


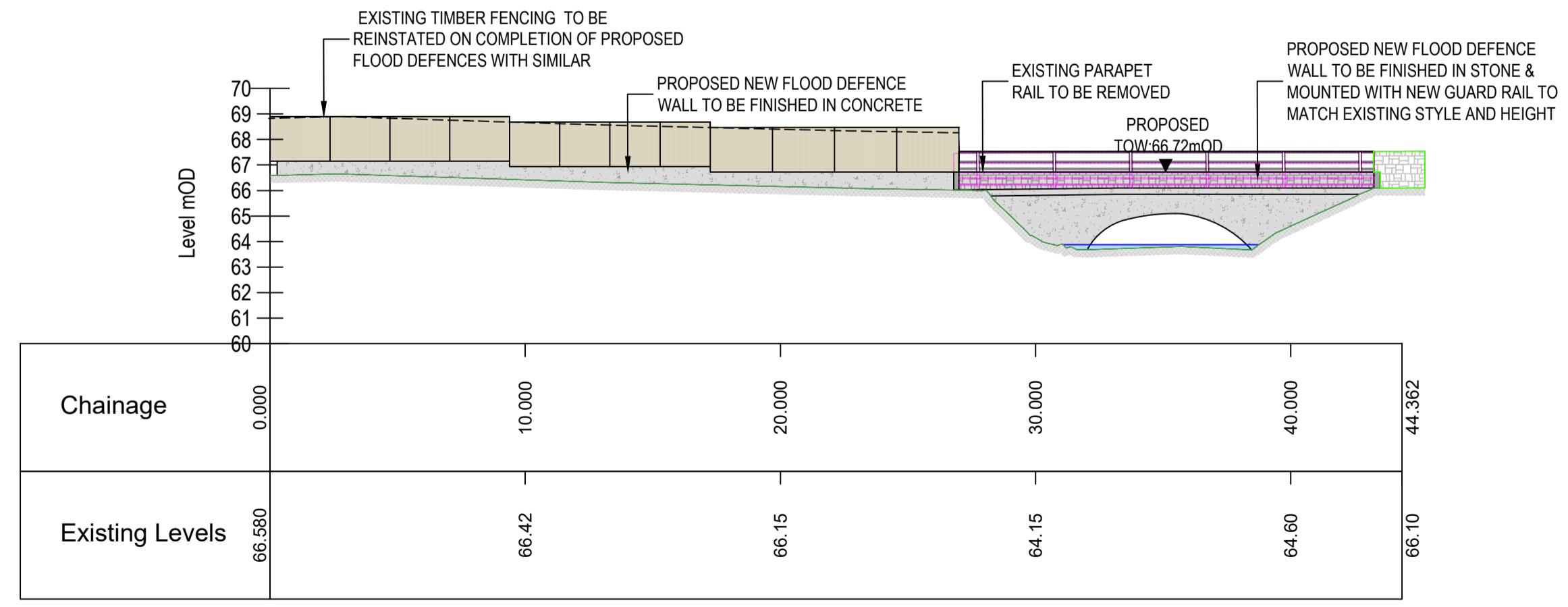
GLENAMUCK RD NORTH WALL 1 ELEVATION
SCALE: H 1:200,V 1:200. DATUM: 60.000



GLENAMUCK RD NORTH WALL 1 ELEVATION
SCALE: H 1:200,V 1:200. DATUM: 60.000



GLENAMUCK RD NORTH WALL 2 ELEVATION
SCALE: H 1:200,V 1:200. DATUM: 60.000



GLENAMUCK RD NORTH WALL 3 ELEVATION
SCALE: H 1:200,V 1:200. DATUM: 60.000

© Copyright
This drawing and any design hereon is the copyright of the
Consultants and must not be reproduced without their written
consent.

All drawings remain the property of the Consultants.

NOTES

1. ALL LEVELS IN METERS TO MALIN HEAD DATUM
2. ALL COORDINATES ARE TO IRISH TRANSVERSE MERCATOR

LEGEND

- PROPOSED CONCRETE FLOOD DEFENCE WALL
- PROPOSED FLOOD DEFENCE WALL TO BE FINISHED IN STONE
- EXISTING GROUND
- GROUND PROFILE BEHIND/HIDDEN

ABBREVIATIONS

- TOW TOP OF WALL
- TOR TOP OF RAIL
- TOF TOP OF FENCE
- HEFS HIGH END FUTURE SCENARIO
- AEP ANNUAL EXCEEDANCE PROBABILITY
- OD ORDNANCE DATUM

Rev	Suit	Description	Drawn	Chkd	Date
C01	A1	ISSUE FOR PLANNING	MH	ED	20.02.25

Client

Clients Representative:

Egis Engineering Ireland Ltd.
Classton House, Dundrum Business Park, Dundrum Road, Dublin 14
www.egis-group.com

JBA Consulting Engineers and Scientists Limited
24 Grove Island, Corbally, Limerick
www.jbaconsulting.ie

Project
**CARRICKMINES SHANGANAGH RIVER
FLOOD RELIEF SCHEME**

Drawing Title
**GLENAMUCK RD. NORTH
PROPOSED ELEVATIONS**

Drawn by :	MH	Date :	03.10.2024
Checked by :	ED	Date :	20.02.2025
Approved by :	RK	Date :	20.02.2025
Internal Project REF :	Egis: 20108 JBA: 2020s0059		
Scales :	AS SHOWN		
Stage :	PLANNING		
Drawing No.:	20108-JBB-00-XX-DR-Z-02922	Revision	Suitability Code
		C01	A1