





© Copyright  
This drawing and any design herein is the copyright of the Consultants and must not be reproduced without their written consent.

All drawings remain the property of the Consultants.

**NOTES**

1. ALL LEVELS IN METERS TO MALIN HEAD DATUM
2. ALL COORDINATES ARE TO IRISH TRANSVERSE MERCATOR

**LEGEND:**

-  PROPOSED NEW FLOOD DEFENCE WALL TO BE FINISHED IN STONE
-  EXISTING WALL / STRUCTURE TO BE RETAINED
-  EXISTING WALL / STRUCTURE TO BE REMOVED
-  EXISTING WALL TO BE RETAINED WITH MINOR WORKS

Rev	Suit	Description	Drawn	Chk'd	Date
C01	A1	ISSUE FOR PLANNING	MH	ED	20.02.25

Client



OPW Óifig na nOibreacha Poiblí  
Office of Public Works



Comhairle Contae County Council

Clients Representative:




**Egis Engineering Ireland Ltd.**  
Clasraon House, Dundrum Business Park, Dundrum Road, Dublin 14  
www.egis-group.com

**JBA Consulting Engineers and Scientists Limited**  
24 Grove Island, Corbally, Limerick  
www.jbaconsulting.ie

Project  
**CARRICKMINES SHANGANAGH RIVER FLOOD RELIEF SCHEME**

Drawing Title  
**KILGOBBIN PROPOSED SITE LAYOUT PLAN 2 OF 2**

Drawn by :	MH	Date :	03.10.2024
Checked by :	ED	Date :	20.02.2025
Approved by :	RK	Date :	20.02.2025
Internal Project REF :	Egis: 20108 JBA: 2020a0059		
Scales :	AS SHOWN		
Stage :	PLANNING		
Drawing No.:	20108-JBB-00-XX-DR-Z-02917	Revision	C01
		Suitability Code	A1

