





© Copyright  
This drawing and any design hereon is the copyright of the Consultants and must not be reproduced without their written consent.

All drawings remain the property of the Consultants.

**NOTES**

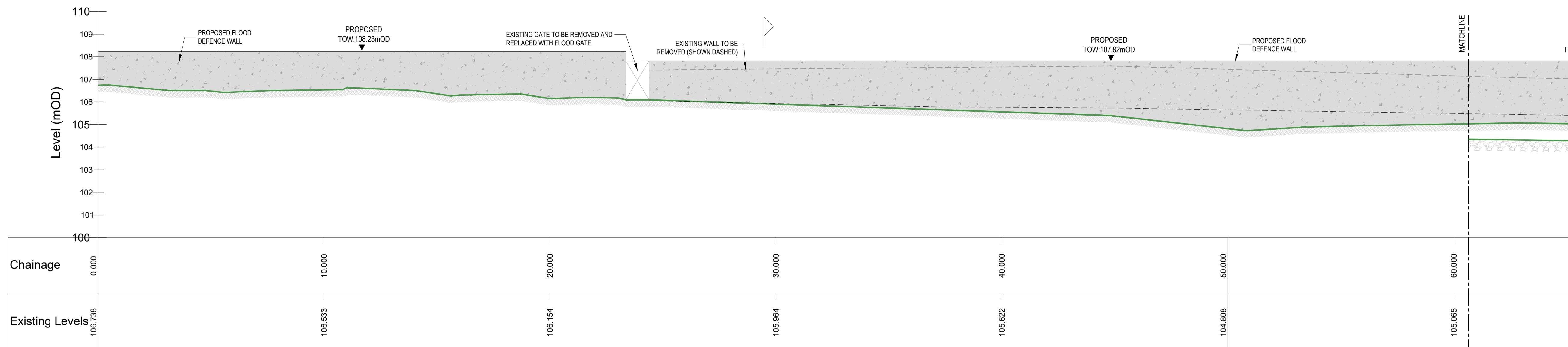
1. ALL LEVELS IN METERS TO MALIN HEAD DATUM
2. ALL COORDINATES ARE TO IRISH TRANSVERSE MERCATOR

**LEGEND**

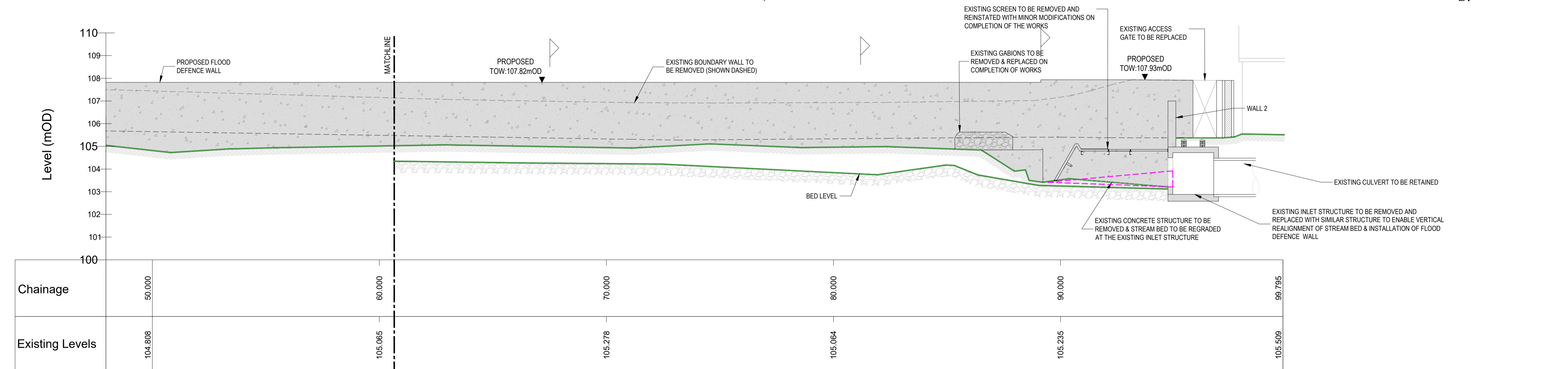
-  PROPOSED CONCRETE FLOOD DEFENCE WALL
-  PROPOSED FLOOD DEFENCE WALL TO BE FINISHED IN STONE
-  EXISTING GROUND
-  GROUND PROFILE BEHIND/HIDDEN

**KEY**

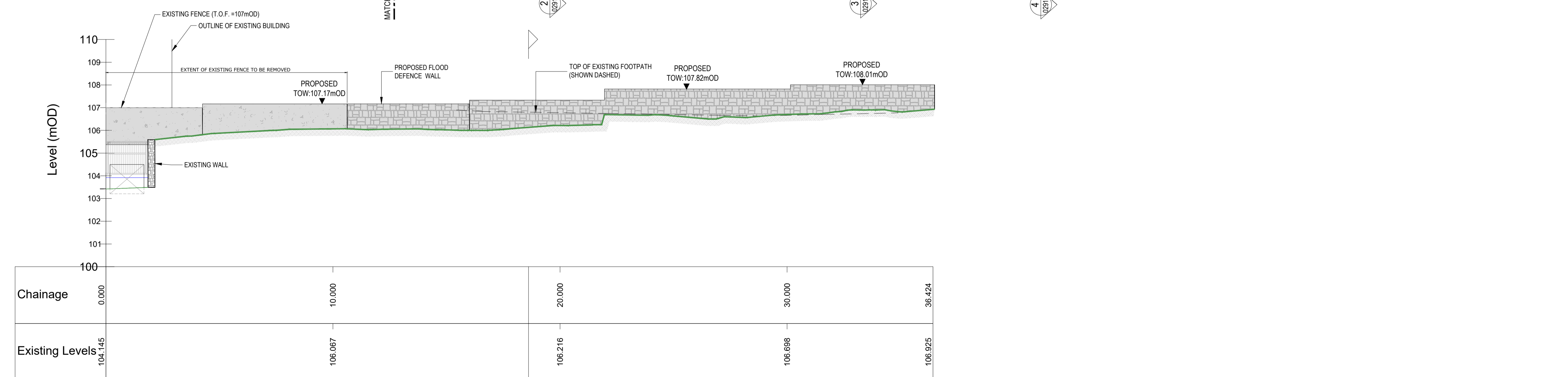
- TOW TOP OF WALL
- TOR TOP OF RAIL
- TOF TOP OF FENCE
- HEFS HIGH END FUTURE SCENARIO
- AEP ANNUAL EXCEEDANCE PROBABILITY
- OD ORDNANCE DATUM



WALL 1 - BELARMIN PARK - PROPOSED ELEVATION  
SCALE: H 1:100,V 1:100. DATUM: 100.00



WALL 1 - BELARMIN PARK - PROPOSED ELEVATION  
SCALE: H 1:100,V 1:100. DATUM: 100.00



WALL 2 - BELARMIN PARK - PROPOSED ELEVATION  
SCALE: H 1:100,V 1:100. DATUM: 100.00

Rev.	Suit.	Description	Drawn	Chkd	Date
C01	A1	ISSUE FOR PLANNING	MH	ED	20.02.25

Client



OPW Oifig na nOibreacha Poiblí  
Office of Public Works



Comhairle Contae County Council

Clients Representative:



**Egis Engineering Ireland Ltd.**  
Clasraon House, Dundrum Business Park, Dundrum Road, Dublin 14  
www.egis-group.com

**JBA Consulting Engineers and Scientists Limited**  
24 Grove Island, Corbally, Limerick  
www.jbaconsulting.ie

Project  
CARRICKMINES SHANGANAGH RIVER  
FLOOD RELIEF SCHEME

Drawing Title  
BELARMIN PARK  
PROPOSED ELEVATIONS

Drawn by :	MH	Date :	03.10.2024
Checked by :	ED	Date :	20.02.2025
Approved by :	RK	Date :	20.02.2025
Internal Project REF :	Egis: 20108 JBA: 2020a0059		

Scales : AS SHOWN

Stage : PLANNING

Drawing No.:	20108-JBB-00-XX-DR-Z-02914	Revision	C01	Suitability Code	A1
--------------	----------------------------	----------	-----	------------------	----