



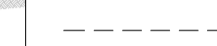
© Copyright
This drawing and any design hereon is the copyright of the Consultants and must not be reproduced without their written consent.

All drawings remain the property of the Consultants.

NOTES

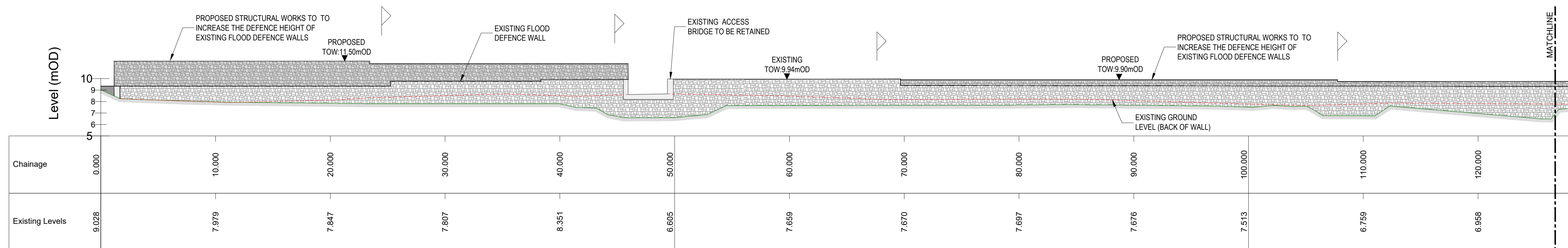
1. ALL LEVELS IN METERS TO MALIN HEAD DATUM
2. ALL COORDINATES ARE TO IRISH TRANSVERSE MERCATOR

LEGEND


-  PROPOSED CONCRETE FLOOD DEFENCE WALL WITH PATTERNED FINISH
-  EXISTING GROUND
-  GROUND PROFILE BEHIND/HIDDEN

ABBREVIATIONS

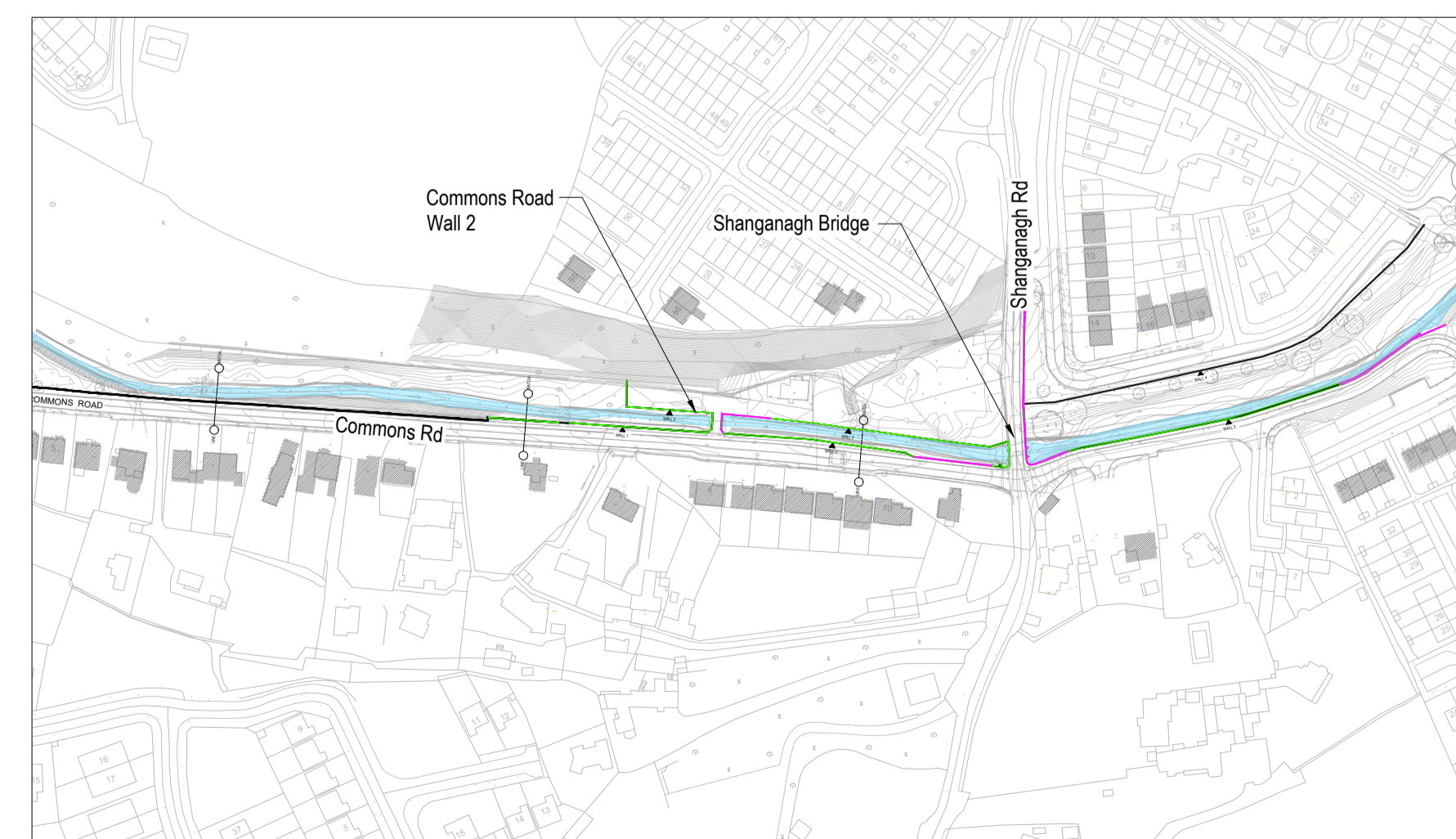
- TOW TOP OF WALL
- TOR TOP OF RAIL
- TOF TOP OF FENCE
- HEFS HIGH END FUTURE SCENARIO
- AEP ANNUAL EXCEEDANCE PROBABILITY
- OD ORDNANCE DATUM



COMMONS ROAD - WALL 2 ELEVATION
SCALE: H 1:200,V 1:200. DATUM: 5.000



COMMONS ROAD - WALL 2 ELEVATION
SCALE: H 1:200,V 1:200. DATUM: 5.000



KEYPLAN
SCALE 1:2500

Rev	Suit	Description	Drawn	Chk'd	Date
C01	A1	ISSUE FOR PLANNING	MH	ED	20.02.25

Client



OPW Oifig na nOibreacha Poiblí
Office of Public Works



Comhairle Contae County Council

Clients Representative:



egis JBA consulting

Egis Engineering Ireland Ltd.
Clasraon House, Dundrum Business Park, Dundrum Road, Dublin 14
www.egis-group.com

JBA Consulting Engineers and Scientists Limited
24 Grove Island, Corbally, Limerick
www.jbaconsulting.ie

Project
CARRICKMINES SHANGANAGH RIVER
FLOOD RELIEF SCHEME

Drawing Title
COMMONS ROAD & BROOKDENE
PROPOSED ELEVATIONS
SHEET 2 OF 3

Drawn by :	MH	Date :	03.10.2024
Checked by :	ED	Date :	20.02.2025
Approved by :	RK	Date :	20.02.2025
Internal Project REF :	Egis: 20108	JBA: 2020s0059	
Scales :	AS SHOWN		
Stage :	PLANNING		
Drawing No.:	20108-JBB-00-XX-DR-Z-02937	Revision	Suitability Code
		C01	A1