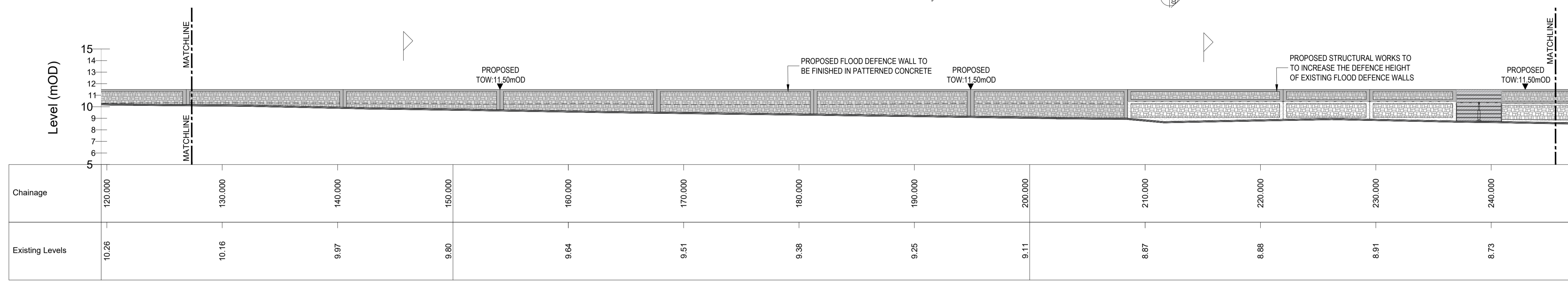
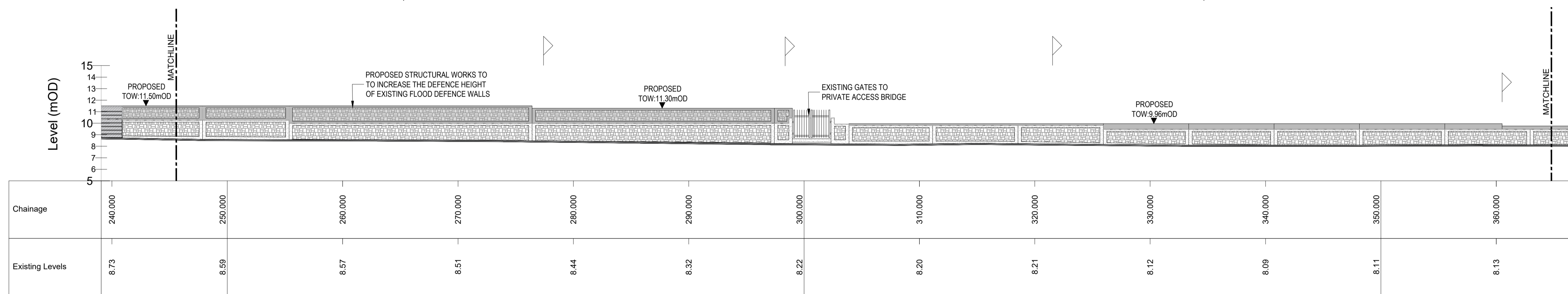


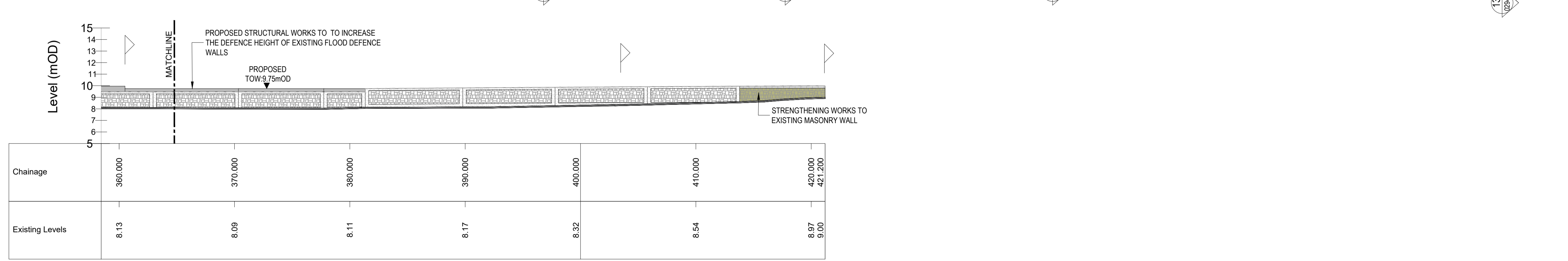
COMMONS ROAD - WALL ELEVATION 1  
SCALE: H 1:200,V 1:200. DATUM: 5.000



COMMONS ROAD - WALL ELEVATION 1  
SCALE: H 1:200,V 1:200. DATUM: 5.000



COMMONS ROAD - WALL ELEVATION 1  
SCALE: H 1:200,V 1:200. DATUM: 5.000



COMMONS ROAD - WALL ELEVATION 1  
SCALE: H 1:200,V 1:200. DATUM: 5.000

© Copyright  
This drawing and any design hereon is the copyright of the  
Consultants and must not be reproduced without their written  
consent.

All drawings remain the property of the Consultants.

**NOTES**

1. ALL LEVELS IN METERS TO MALIN HEAD DATUM
2. ALL COORDINATES ARE TO IRISH TRANSVERSE MERCATOR

**LEGEND**

- PROPOSED FLOOD DEFENCE WALL TO BE FINISHED WITH STONE
- PROPOSED FLOOD DEFENCE WALL TO BE FINISHED WITH PATTERNED CONCRETE
- EXISTING GROUND
- GROUND PROFILE BEHIND/HIDDEN

**ABBREVIATIONS**

- TOW TOP OF WALL
- TOR TOP OF RAIL
- TOF TOP OF FENCE
- HEFS HIGH END FUTURE SCENARIO
- AEP ANNUAL EXCEEDANCE PROBABILITY
- OD ORDNANCE DATUM

Rev	Suit	Description	Drawn	Chkd	Date
C01	A1	ISSUE FOR PLANNING	MH	ED	20.02.25

Client

Clients Representative:

**Egis Engineering Ireland Ltd.**  
Clasraon House, Dundrum Business Park, Dundrum Road, Dublin 14  
www.egis-group.com

**JBA Consulting Engineers and Scientists Limited**  
24 Grove Island, Corbally, Limerick  
www.jbaconsulting.ie

Project  
**CARRICKMINES SHANGANAGH RIVER  
FLOOD RELIEF SCHEME**

Drawing Title  
**COMMONS ROAD & BROOKDENE  
PROPOSED ELEVATIONS  
SHEET 1 OF 3**

Drawn by :	MH	Date :	03.10.2024
Checked by :	ED	Date :	20.02.2025
Approved by :	RK	Date :	20.02.2025
Internal Project REF :	Egis: 20108	JBA: 2020s0059	
Scales :	AS SHOWN		
Stage :	PLANNING		
Drawing No.:	20108-JBB-00-XX-DR-Z-02936	Revision	C01
Suitability Code	A1		