




© Copyright
This drawing and any design herein is the copyright of the Consultants and must not be reproduced without their written consent.

All drawings remain the property of the Consultants.

NOTES

1. ALL LEVELS IN METERS TO MALIN HEAD DATUM
2. ALL COORDINATES ARE TO IRISH TRANSVERSE MERCATOR

LEGEND:

-  PROPOSED NEW FLOOD DEFENCE WALL TO BE FINISHED IN STONE
-  EXISTING WALL TO BE RETAINED
-  EXISTING WALL TO BE REMOVED

Rev	Suit	Description	Drawn	Chk'd	Date
C01	A1	ISSUE FOR PLANNING	MH	ED	20.02.25

Client



OPW Oifig na nOibreacha Poiblí
Office of Public Works



Comhairle Contae County Council

Clients Representative:



egis JBA consulting

Egis Engineering Ireland Ltd.
Clasraon House, Dundrum Business Park, Dundrum Road, Dublin 14
www.egis-group.com

JBA Consulting Engineers and Scientists Limited
24 Grove Island, Corbally, Limerick
www.jbaconsulting.ie

Project
**CARRICKMINES SHANGANAGH RIVER
FLOOD RELIEF SCHEME**

Drawing Title
**CLON BRUGH
PROPOSED SITE LAYOUT**

Drawn by:	MH	Date:	03.10.2024
Checked by:	ED	Date:	20.02.2025
Approved by:	RK	Date:	20.02.2025
Internal Project REF:	Egis: 20108	JBA: 2020a0059	

Scales:
AS SHOWN

Stage:	PLANNING
Drawing No.:	20108-JBB-00-XX-DR-Z-02910
Revision:	C01
Suitability Code:	A1