

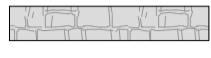




© Copyright
 This drawing and any design hereon is the copyright of the
 Consultants and must not be reproduced without their written
 consent.

All drawings remain the property of the Consultants.

NOTES

1. ALL LEVELS IN METERS TO MALIN HEAD DATUM
2. ALL COORDINATES ARE TO IRISH TRANSVERSE MERCATOR

LEGEND:

-  PROPOSED NEW FLOOD DEFENCE WALL TO BE FINISHED IN STONE
-  PROPOSED NEW FLOOD DEFENCE WALL TO BE FINISHED IN CONCRETE
-  EXISTING WALL/ STRUCTURE TO BE RETAINED
-  EXISTING WALL/STRUCTURE TO BE REMOVED
-  EXISTING WALL TO BE RETAINED WITH MINOR WORKS

Rev	Suit	Description	Drawn	Chk'd	Date
C01	A1	ISSUE FOR PLANNING	MH	ED	20.02.25

Client



OPW Oifig na nOibreacha Poiblí
Office of Public Works



Comhairle Contae County Council

Clients Representative:



egis JBA consulting

Egis Engineering Ireland Ltd.
 Clason House, Dundrum Business Park, Dundrum Road, Dublin 14
 www.egis-group.com

JBA Consulting Engineers and Scientists Limited
 24 Grove Island, Corbally, Limerick
 www.jbaconsulting.ie

Project
**CARRICKMINES SHANGANAGH RIVER
 FLOOD RELIEF SCHEME**

Drawing Title
**BRAY ROAD
 PROPOSED SITE LAYOUT**

Drawn by :	MH	Date :	03.10.2024
Checked by :	ED	Date :	20.02.2025
Approved by :	RK	Date :	20.02.2025
Internal Project REF :	Egis: 20108 JBA: 2020a0059		

Stage :	PLANNING
Drawing No.:	20108-JBB-00-XX-DR-Z-02927
Revision:	C01
Suitability Code:	A1