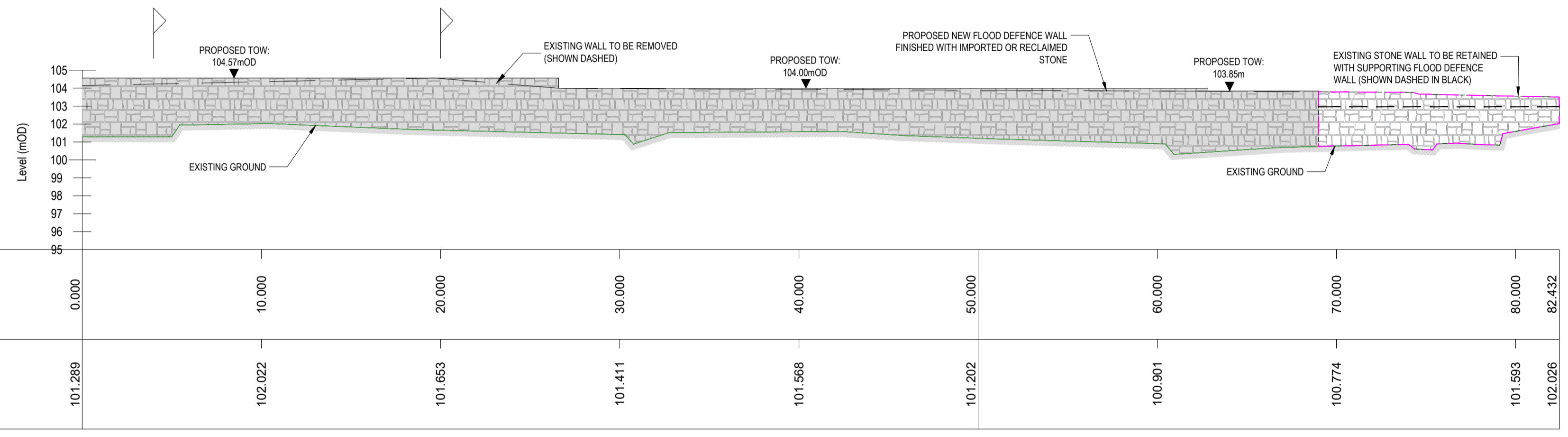


KILGOBBIN WALL 1 - ELEVATION  
SCALE: H 1:200, V 1:200, DATUM: 95.000



KILGOBBIN WALL 2 - ELEVATION  
SCALE: H 1:200, V 1:200, DATUM: 95.000






© Copyright  
This drawing and any design hereon is the copyright of the Consultants and must not be reproduced without their written consent.

All drawings remain the property of the Consultants.

**NOTES**

1. ALL LEVELS IN METERS TO MALIN HEAD DATUM
2. ALL COORDINATES ARE TO IRISH TRANSVERSE MERCATOR

**LEGEND**

-  PROPOSED CONCRETE FLOOD DEFENCE WALL
-  PROPOSED FLOOD DEFENCE WALL TO BE FINISHED IN STONE
-  EXISTING WALL TO BE RETAINED
-  EXISTING GROUND
-  GROUND PROFILE BEHIND/HIDDEN

**ABBREVIATIONS**

- TOW TOP OF WALL
- TOR TOP OF RAIL
- TOF TOP OF FENCE
- HEFS HIGH END FUTURE SCENARIO
- AEP ANNUAL EXCEEDANCE PROBABILITY
- OD ORDNANCE DATUM

Rev.	Suit.	Description	Drawn	Chk'd	Date
C01	A1	ISSUE FOR PLANNING	MH	ED	20.02.25



Client's Representative:  
 

**Egis Engineering Ireland Ltd.**  
 Clason House, Dundrum Business Park, Dundrum Road, Dublin 14  
 www.egis-group.com

**JBA Consulting Engineers and Scientists Limited**  
 24 Grove Island, Corbally, Limerick  
 www.jbaconsulting.ie

Project  
**CARRICKMINES SHANGANAGH RIVER  
 FLOOD RELIEF SCHEME**

Drawing Title  
**KILGOBBIN  
 PROPOSED ELEVATIONS**

Drawn by :	MH	Date :	03.10.2024
Checked by :	ED	Date :	20.02.2025
Approved by :	RK	Date :	20.02.2025
Internal Project REF :	Egis: 20108	JBA: 2020a0059	
Scales :	AS SHOWN		
Stage :	PLANNING		
Drawing No. :	20108-JBB-00-XX-DR-Z-02918	Revision :	C01
		Suitability Code :	A1